

The following pictures (Figures 13 – 18) were taken in order following the stream down towards where it crosses Putters Lane.



Figure 13




Figure 14



Figure 15



Figure 16



Figure 17



Figure 18



Figure 19. Culvert under Putters Lane.



Figure 20. Putters Lane where tributary crosses underneath.



Figure 21. Putters Lane.



Figure 22. Other side of culvert under Putters Lane.



Figure 23. Tributary crossing under Providence Road.



Figure 24. Tributary crossing under Providence Road.



Figure 25. Providence Road where tributary crosses underneath.



Figure 26. Other side of culvert under Providence Road.

The following pictures (Figures 27 – 32) were taken in order following the stream down towards the end where it discharges to the main Ridley Creek Tributary.



Figure 27



Figure 28



Figure 29



Figure 30



Figure 31



Figure 32

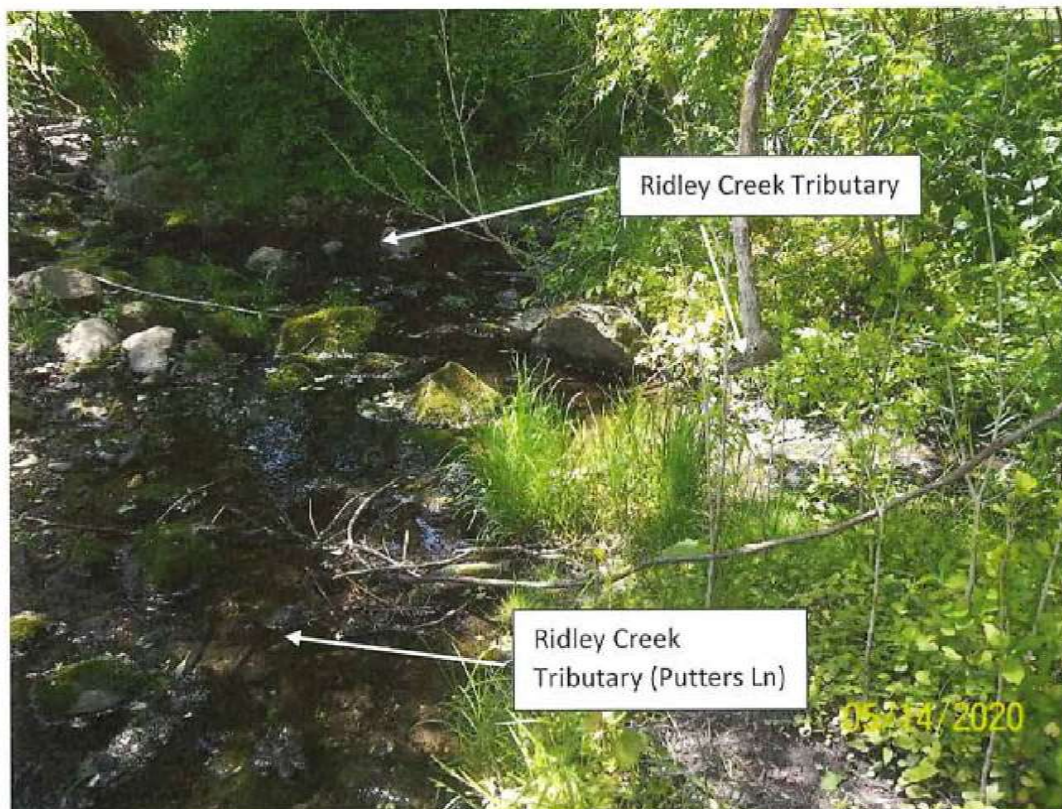


Figure 33. Ridley Creek Tributary (Putters Lane) merging with the main Ridley Creek Tributary.




Figure 34. Image of Tennis Court at Wallingford Swim Club where the Ridley Creek Tributary (Putters Ln) merges with the main Ridley Creek Tributary.

Attachment 6

Tributary Investigation: Vernon Run Tributaries

Vernon Run Tributaries

Nether Providence Township
83250-115MS4

Date: 5/8/2020





Figure 1. Tributary flowing into Vernon Run.



Figure 2. Closer image of tributary flowing into Vernon Run.

The following pictures (Figures 3 – 6) were taken in order following the stream up to Fox Lane.



Figure 3




Figure 4




Figure 5



Figure 6

Several small branches with flowing water were observed. For more detail, see Vernon Run Tributary Map.



Figure 7. 2 small branches are seen splitting from the Vernon Run Tributary.



Figure 8. First Branch close to where it splits from Vernon Run Tributary. Flowing water observed.



Figure 9. First Branch continues between the houses at 210 and 212 Fox Lane.



Figure 10. Flowing water is observed up until the pine trees.



Figure 11. Second Branch splits before the driveway at 212 Fox Lane. Flowing water was only observed a couple of feet past the driveway.



Figure 12. Second Branch.



Figure 13. Standing water. End of Second Branch.



Figure 14. Second Branch ended in front of 211 Fox Lane.



Figure 15. Continuation of Vernon Run Tributary past the driveway of 212 Fox Lane.



Figure 16. Vernon Run Tributary.



Figure 17. Vernon Run Tributary.



Figure 18. Vernon Run Tributary.



Figure 19. Third Branch splits from Vernon Run Tributary.



Figure 20. Flowing water observed in Third Branch.



Figure 21. Flowing water observed in Third Branch.



Figure 22. Flowing water is buried by rocks and seems to go underground. Third Branch ends about 60 ft past 211 Fox Lane.



Figure 23. Continuation of Vernon Run Tributary behind 8 Valley View Rd.



Figure 24. Vernon Run Tributary.

The following pictures (Figures 25 – 28) were taken in order following the stream to where flowing water was no longer observed.



Figure 25



Figure 26



Figure 27




Figure 28



Figure 29. Last section of flowing water. End of tributary.



Figure 1. Brookside Road. Vernon Run is on the other side of the stone wall.



Figure 2. Location of tributary on the other side of the street from Figure 1. Tributary is to the right of 2 Brookside Road.



Figure 3. Flowing water observed in tributary.



Figure 4. Flowing water observed in tributary.

The following pictures (Figures 5 – 9) were taken in order following the stream up to where it crosses the driveway of 2 Brookside Road.



Figure 5



Figure 6



Figure 7



Figure 8



Figure 9



Figure 10. Culvert under the driveway of 2 Brookside Road.



Figure 11. Tributary on the other side of the culvert.



Figure 12. Tributary on the other side of the culvert.

The following pictures (Figures 13 – 19) were taken in order following the stream to where flowing water was no longer observed.



Figure 13



Figure 14



Figure 15



Figure 16



Figure 17




Figure 18



Figure 19



Figure 20. Last section of flowing water. End of tributary.

Attachment 7

Weather Data



An IBM Business

Search City or Zip Code



US | °F



60° Wallingford, PA

60° Folsom, PA

Today

Hourly

10 Day

Weekend

Monthly

Radar

Covid-19

There's a severe blood shortage. Healthy donors needed.

SCHEDULE NOW



American Red Cross

LOCAL POLLEN ALERT

Wallingford, PA Monthly Weather

6:41 pm EDT

May 2020

SUN	MON	TUE	WED	THU	FRI	SAT
26 	27 	28 	29 	30 	1 	2
3 	4 	5 	6 	7 	8 	9
10 	11 	12 	13 	14 	15 	16
17 	18 	19 	20 	21 	22 	23
24 	25 	26 	27 	28 	29 	30
31 	1 	2 	3 Avg	4 Avg	5 Avg	6 Avg

Search Locations

Log in (log...)



Recent Cities

Philadelphia, PA (weather/us/pa/philadelphia/40.02,-75.14)

39.87 °N, 75.24 °W

Philadelphia, PA Weather History

61° PHILADELPHIA INTERNATIONAL AIRPORT STATION

(/WEATHER/US/PA/PHILADELPHIA/KPHL?CM_VEN=LOCALWX_PWSDASH) | CHANGE

HISTORY (/HISTORY/DAILY/US/PA/PHILADELPHIA/KPHL)

- [TODAY \(/WEATHER/US/PA/PHILADELPHIA/KPHL\)](#)
- [HOURLY \(/HOURLY/US/PA/PHILADELPHIA/KPHL\)](#)
- [10-DAY \(/FORECAST/US/PA/PHILADELPHIA/KPHL\)](#)
- [CALENDAR \(/CALENDAR/US/PA/PHILADELPHIA/KPHL\)](#)
- [HISTORY \(/HISTORY/DAILY/US/PA/PHILADELPHIA/KPHL\)](#)
- [WUNDERMAP \(/WUNDERMAP?LAT=39.87&LON=-75.24\)](#)

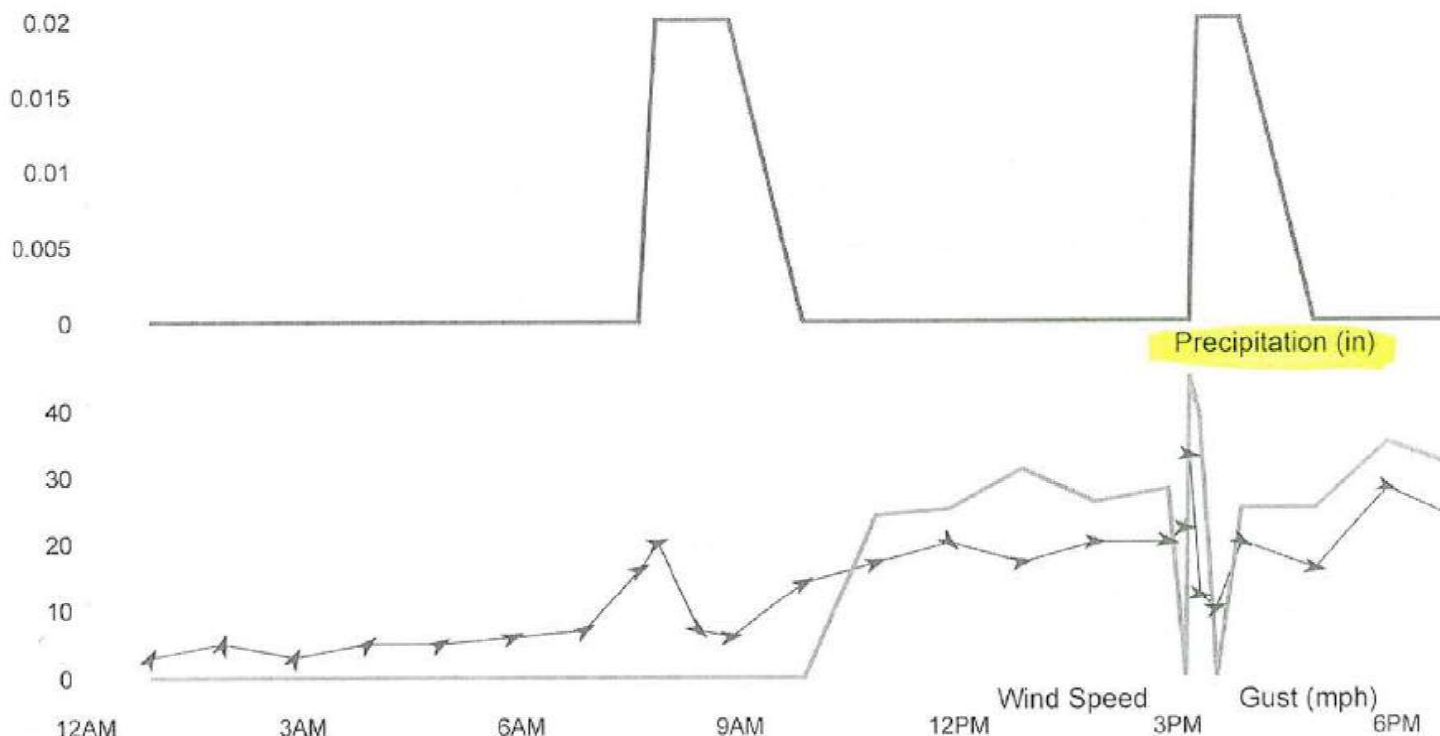
Daily Weekly Monthly

(/history/daily/us/pa/philadelphia/kphl/date/2020-05-11)

5-11) 5-11) 5)

May 11 2020 View





Summary

Temperature (° F)	Actual	Historic Avg.	Record	▲
High Temp	60	72	93	
Low Temp	47	52	28	
Day Average Temp	52.93	62	-	
Precipitation (Inches)	Actual	Historic Avg.	Record	▲
Precipitation (past 24 hours from 11:54:00)	0.02	0.12	-	
Dew Point (° F)	Actual	Historic Avg.	Record	▲
Dew Point	37.83	-	-	
High	46	-	-	
Low	30	-	-	
Average	37.83	-	-	
Wind (MPH)	Actual	Historic Avg.	Record	▲

Search Locations

Log in  



Recent Cities

Philadelphia, PA (weather/us/pa/philadelphia/40.02,-75.14)

39.87 °N, 75.24 °W

Philadelphia, PA Weather History

 60° PHILADELPHIA INTERNATIONAL AIRPORT STATION

(/WEATHER/US/PA/PHILADELPHIA/KPHL?CM_VEN=LOCALWX_PWSDASH) | [CHANGE](#) 

[HISTORY \(/HISTORY/DAILY/US/PA/PHILADELPHIA/KPHL\)](#)

- [TODAY \(/WEATHER/US/PA/PHILADELPHIA/KPHL\)](#)
- [HOURLY \(/HOURLY/US/PA/PHILADELPHIA/KPHL\)](#)
- [10-DAY \(/FORECAST/US/PA/PHILADELPHIA/KPHL\)](#)
- [CALENDAR \(/CALENDAR/US/PA/PHILADELPHIA/KPHL\)](#)
- [HISTORY \(/HISTORY/DAILY/US/PA/PHILADELPHIA/KPHL\)](#)
- [WUNDERMAP \(/WUNDERMAP?LAT=39.87&LON=-75.24\)](#)

Daily

[Weekly](#)

[Monthly](#)

(/history/daily/us/pa/philadelphia/kphl/date/2020-05-12)

5-12)

5-12)

5)

May

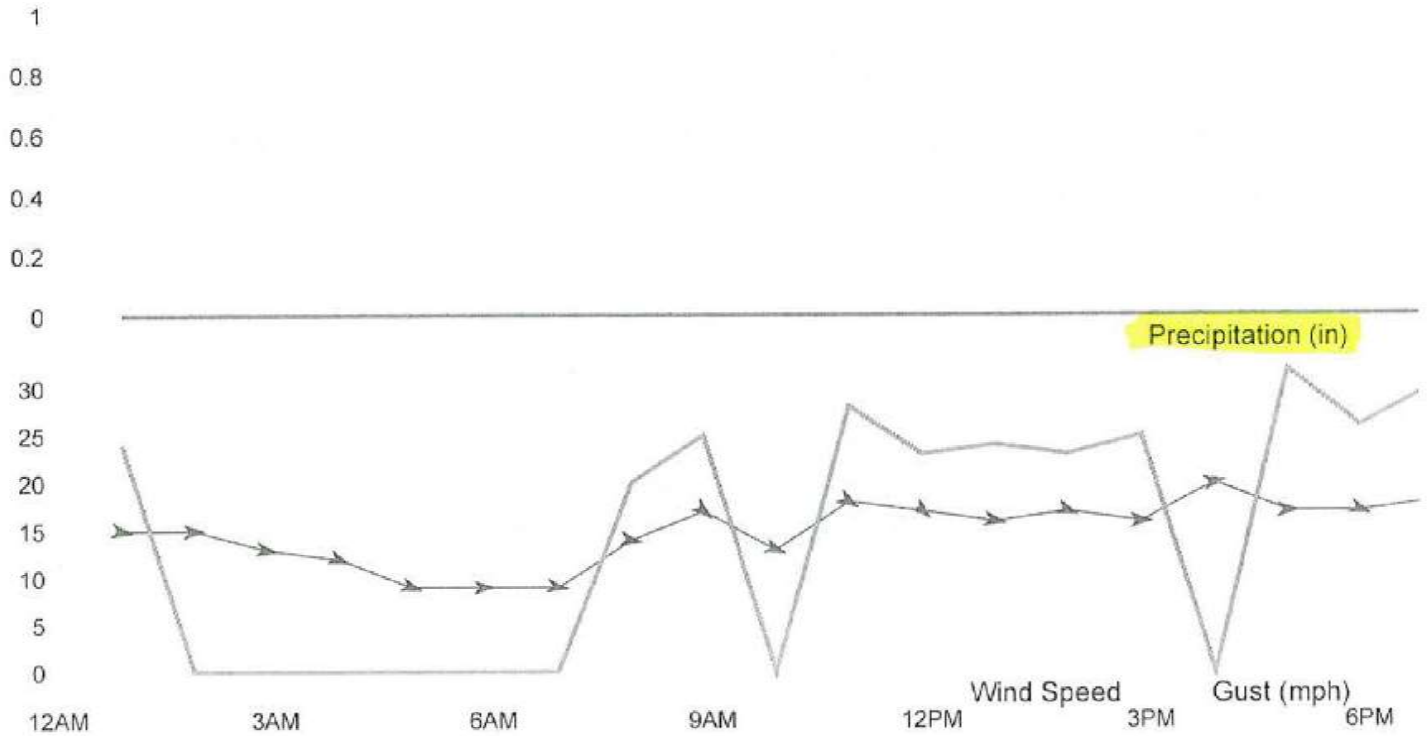
12

2020

[View](#)



Temperature (°F)



Summary

Temperature (° F)	Actual	Historic Avg.	Record	▲
High Temp	60	73	91	
Low Temp	42	53	37	
Day Average Temp	51.63	63	-	
Precipitation (Inches)	Actual	Historic Avg.	Record	▲
Precipitation (past 24 hours from 11:54:00)	0.04	0.11	-	
Dew Point (° F)	Actual	Historic Avg.	Record	▲
Dew Point	26.71	-	-	
High	32	-	-	
Low	20	-	-	
Average	26.71	-	-	
Wind (MPH)	Actual	Historic Avg.	Record	▲

Search Locations

Log in Log...



Recent Cities

Philadelphia, PA (weather/us/pa/philadelphia/40.02,-75.14)

39.87 °N, 75.24 °W

Philadelphia, PA Weather History

60° PHILADELPHIA INTERNATIONAL AIRPORT STATION

(/WEATHER/US/PA/PHILADELPHIA/KPHL?CM_VEN=LOCALWX_PWSDASH) | CHANGE

HISTORY (/HISTORY/DAILY/US/PA/PHILADELPHIA/KPHL)

- [TODAY \(/WEATHER/US/PA/PHILADELPHIA/KPHL\)](#)
- [HOURLY \(/HOURLY/US/PA/PHILADELPHIA/KPHL\)](#)
- [10-DAY \(/FORECAST/US/PA/PHILADELPHIA/KPHL\)](#)
- [CALENDAR \(/CALENDAR/US/PA/PHILADELPHIA/KPHL\)](#)
- [HISTORY \(/HISTORY/DAILY/US/PA/PHILADELPHIA/KPHL\)](#)
- [WUNDERMAP \(/WUNDERMAP?LAT=39.87&LON=-75.24\)](#)

Daily

Weekly

Monthly

(/history/daily/us/pa/philadelphia/kphl/date/2020-05-13) | (/history/daily/us/pa/philadelphia/kphl/date/2020-05-13)

5-13)

5-13)

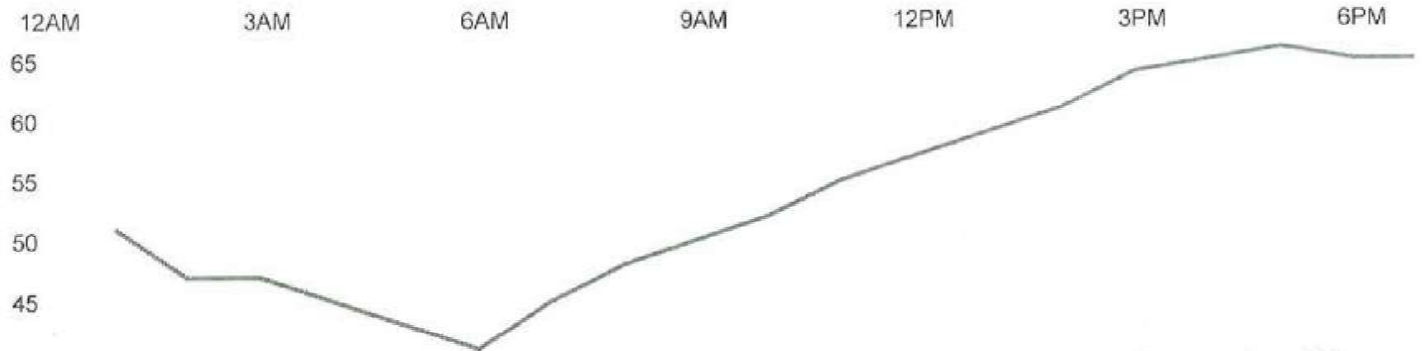
5)

May

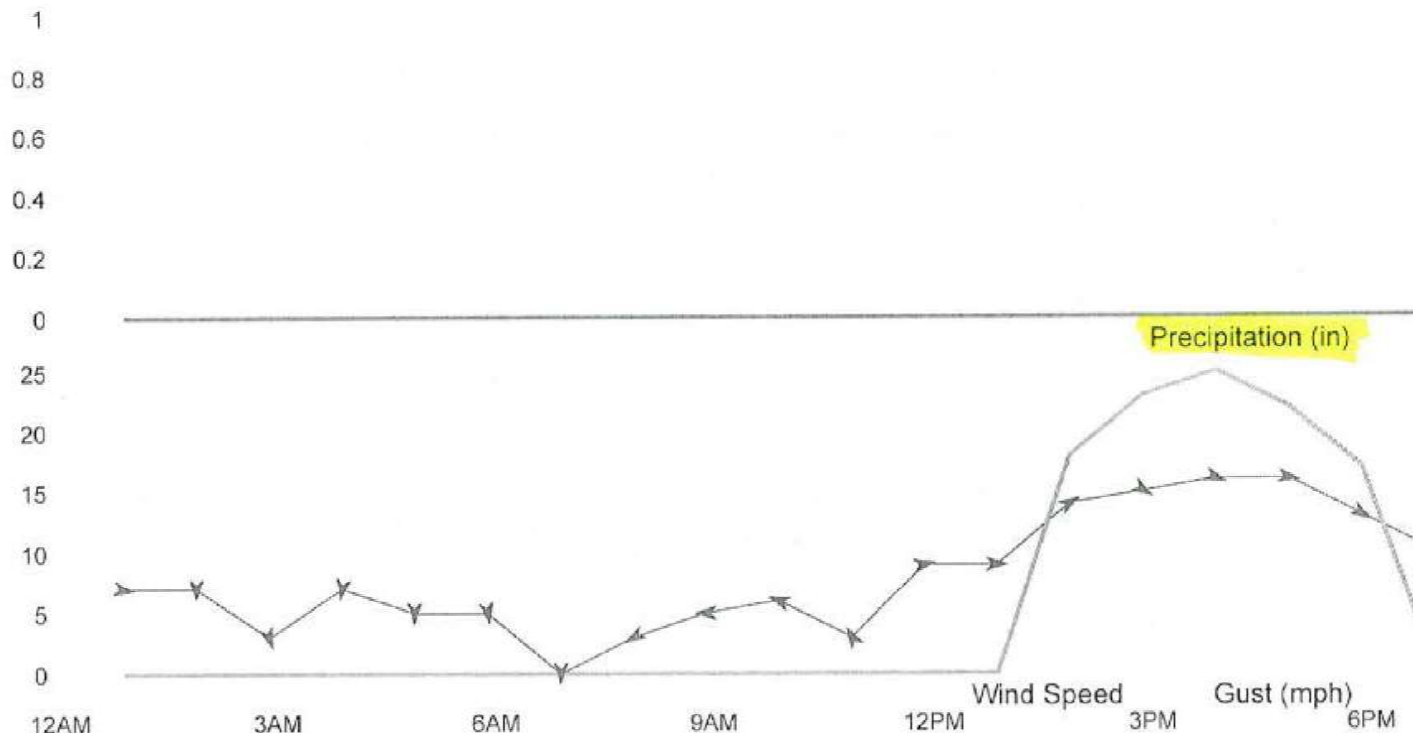
13

2020

View



Temperature (°F)



Summary

Temperature (° F)	Actual	Historic Avg.	Record	▲
High Temp	66	73	92	
Low Temp	41	53	37	
Day Average Temp	54.79	63	-	
Precipitation (Inches)	Actual	Historic Avg.	Record	▲
Precipitation (past 24 hours from 04:54:00)	0.00	0.12	-	
Dew Point (° F)	Actual	Historic Avg.	Record	▲
Dew Point	28.29	-	-	
High	40	-	-	
Low	24	-	-	
Average	28.29	-	-	
Wind (MPH)	Actual	Historic Avg.	Record	▲

Search Locations

Log in (log...)



Recent Cities

Philadelphia, PA (weather/us/pa/philadelphia/40.02,-75.14)

39.87 °N, 75.24 °W

Philadelphia, PA Weather History

60° PHILADELPHIA INTERNATIONAL AIRPORT STATION

(/WEATHER/US/PA/PHILADELPHIA/KPHL?CM_VEN=LOCALWX_PWSDASH) | CHANGE

HISTORY (/HISTORY/DAILY/US/PA/PHILADELPHIA/KPHL)

- [TODAY \(/WEATHER/US/PA/PHILADELPHIA/KPHL\)](#)
- [HOURLY \(/HOURLY/US/PA/PHILADELPHIA/KPHL\)](#)
- [10-DAY \(/FORECAST/US/PA/PHILADELPHIA/KPHL\)](#)
- [CALENDAR \(/CALENDAR/US/PA/PHILADELPHIA/KPHL\)](#)
- [HISTORY \(/HISTORY/DAILY/US/PA/PHILADELPHIA/KPHL\)](#)
- [WUNDERMAP \(/WUNDERMAP?LAT=39.87&LON=-75.24\)](#)

Daily

Weekly

Monthly

(/history/daily/us/pa/philadelphia/kphl/date/2020-05-14)

5-14)

5-14)


5)

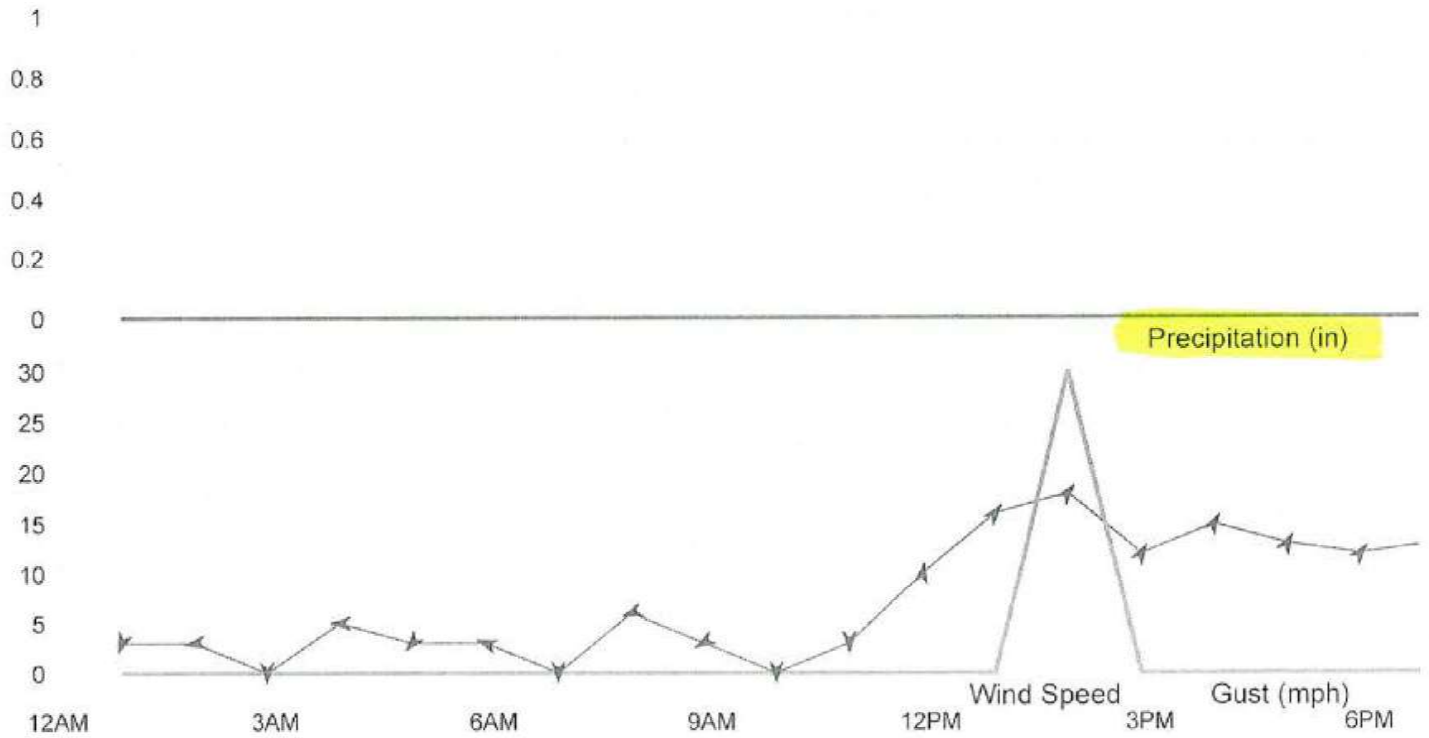
May

14

2020

View





Summary

Temperature (° F)	Actual	Historic Avg.	Record	▲
High Temp	73	73	92	
Low Temp	46	53	40	
Day Average Temp	60.92	63	-	
Precipitation (Inches)	Actual	Historic Avg.	Record	▲
Precipitation (past 24 hours from 04:54:00)	0.00	0.12	-	
Dew Point (° F)	Actual	Historic Avg.	Record	▲
Dew Point	44	-	-	
High	52	-	-	
Low	36	-	-	
Average	44	-	-	
Wind (MPH)	Actual	Historic Avg.	Record	▲



An IBM Business

Search City or Zip Code



US | °F



74° Wallingford, PA



73° New York City, NY



74° Folsom, PA

Today

Hourly

10 Day

Weekend

Monthly

Radar

More

Wallingford, PA Monthly Weather

1:44 pm EDT



Sep 2020



SUN	MON	TUE	WED	THU	FRI	SAT
30 	31 	1 	2 	3 	4 	5
6 	7 	8 	9 	10 	11 	12
13 	14 	15 	16 	17 	18 	19
20 	21 	22 	23 	24 	25 	26
27 	28 	29 	30 	1 	2 	3

Search Locations

Log in



Recent Cities

Woodlyn, PA (weather/us/pa/woodlyn/39.87,-75.35) Morton, PA (weather/us/pa/morton/39.91,-75.30) Norwood, PA (weather/us/pa/norwood/39.91,-75.30) Phila

39.87°N, 75.24°W

Philadelphia, PA Weather History

76° PHILADELPHIA INTERNATIONAL AIRPORT STATION (/WEATHER/US/PA/PHILADELPHIA/KPHL? CM VEN=LOCALWX PWSDASH) | CHANGE

HISTORY (/HISTORY/DAILY/US/PA/PHILADELPHIA/KPHL)

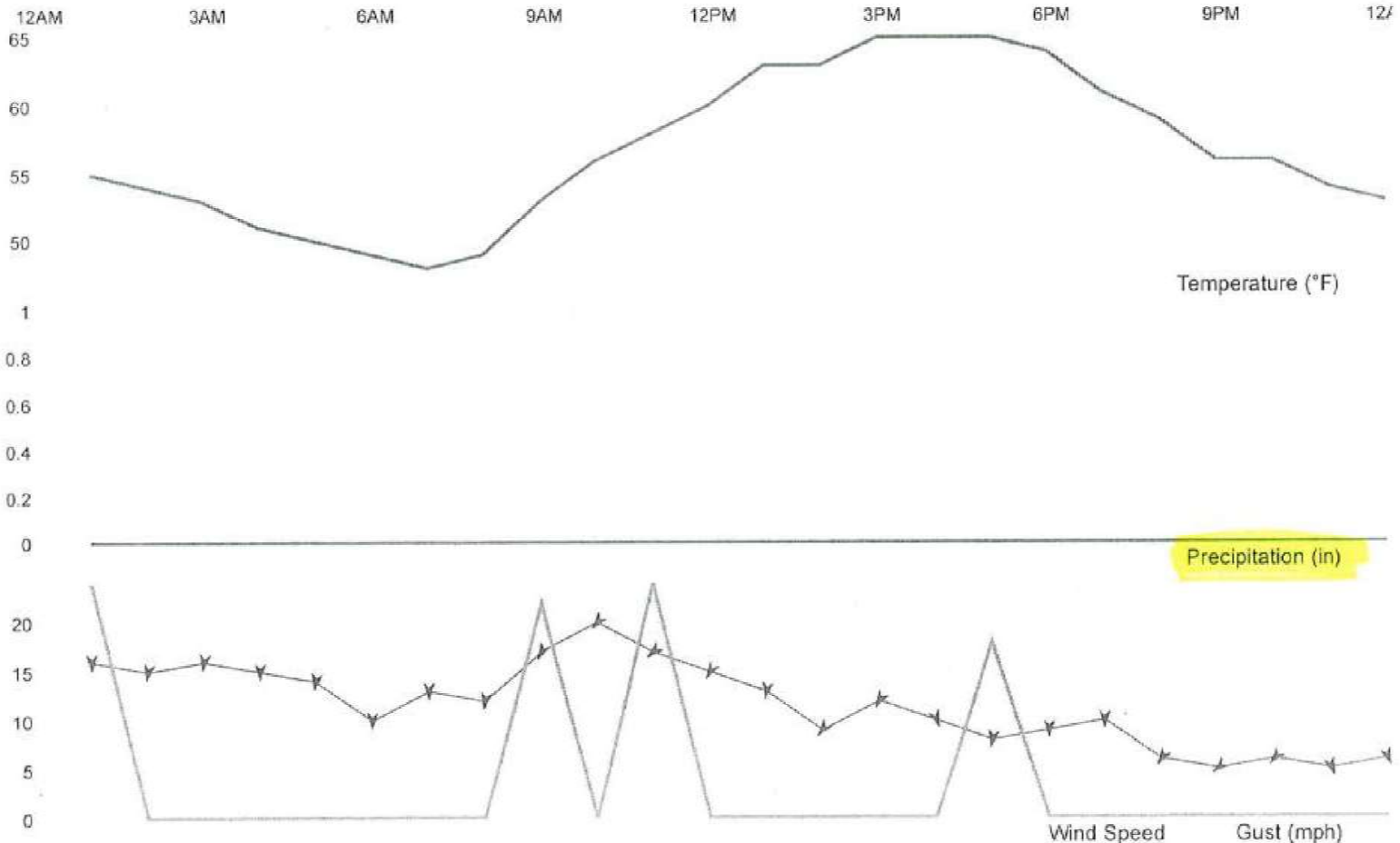
- [TODAY \(/WEATHER/US/PA/PHILADELPHIA/KPHL\)](#)
- [HOURLY \(/HOURLY/US/PA/PHILADELPHIA/KPHL\)](#)
- [10-DAY \(/FORECAST/US/PA/PHILADELPHIA/KPHL\)](#)
- [CALENDAR \(/CALENDAR/US/PA/PHILADELPHIA/KPHL\)](#)
- [HISTORY \(/HISTORY/DAILY/US/PA/PHILADELPHIA/KPHL\)](#)
- [WUNDERMAP \(/WUNDERMAP?LAT=39.87&LON=-75.24\)](#)

Daily Weekly Monthly

(/history/daily/us/pa/philadelphia/kphl/date/2020-09-19)

9-19 9-19 9

September 19 2020 View



Summary

Temperature (° F)	Actual	Historic Avg.	Record	▲
High Temp	65	77	92	
Low Temp	48	59	43	
Day Average Temp	56.67	68	-	
Precipitation (Inches)	Actual	Historic Avg.	Record	▲
Precipitation (past 24 hours from 04:54:00)	0.00	0.13	-	
Dew Point (° F)	Actual	Historic Avg.	Record	▲
Dew Point	32.17	-	-	
High	38	-	-	
Low	30	-	-	
Average	32.17	-	-	
Wind (MPH)	Actual	Historic Avg.	Record	▲
Max Wind Speed	20	-	-	
Visibility	10	-	-	
Sea Level Pressure (Hg)	Actual	Historic Avg.	Record	▲
Sea Level Pressure	30.36	-	-	
Astronomy	Day Length	Rise	Set	▲
Actual Time	12h 17m	6:47 AM	7:04 PM	
Civil Twilight		6:20 AM	7:31 PM	
Nautical Twilight		5:48 AM	8:03 PM	
Astronomical Twilight		5:16 AM	8:35 PM	
Moon: waxing crescent		9:12 AM	8:43 PM	

Daily Observations

Time	Temperature	Dew Point	Humidity	Wind	Wind Speed	Wind Gust	Pressure	Precip.	Condition
12:54 AM	55 °F	32 °F	42 %	N	16 mph	24 mph	30.17 in	0.0 in	Fair
1:54 AM	54 °F	32 °F	43 %	N	15 mph	0 mph	30.20 in	0.0 in	Fair

Search Locations

Log in



Recent Cities

Woodlyn, PA (weather/us/pa/woodlyn/39.87,-75.35) Morton, PA (weather/us/pa/morton/39.91,-75.30) Norwood, PA (weather/us/pa/norwood/39.91,-75.30) Phila

39.87 °N, 75.24 °W

Philadelphia, PA Weather History

75° PHILADELPHIA INTERNATIONAL AIRPORT STATION (/WEATHER/US/PA/PHILADELPHIA/KPHL?

CM_VEN=LOCALWX_PWSDASH) | CHANGE

HISTORY (/HISTORY/DAILY/US/PA/PHILADELPHIA/KPHL)

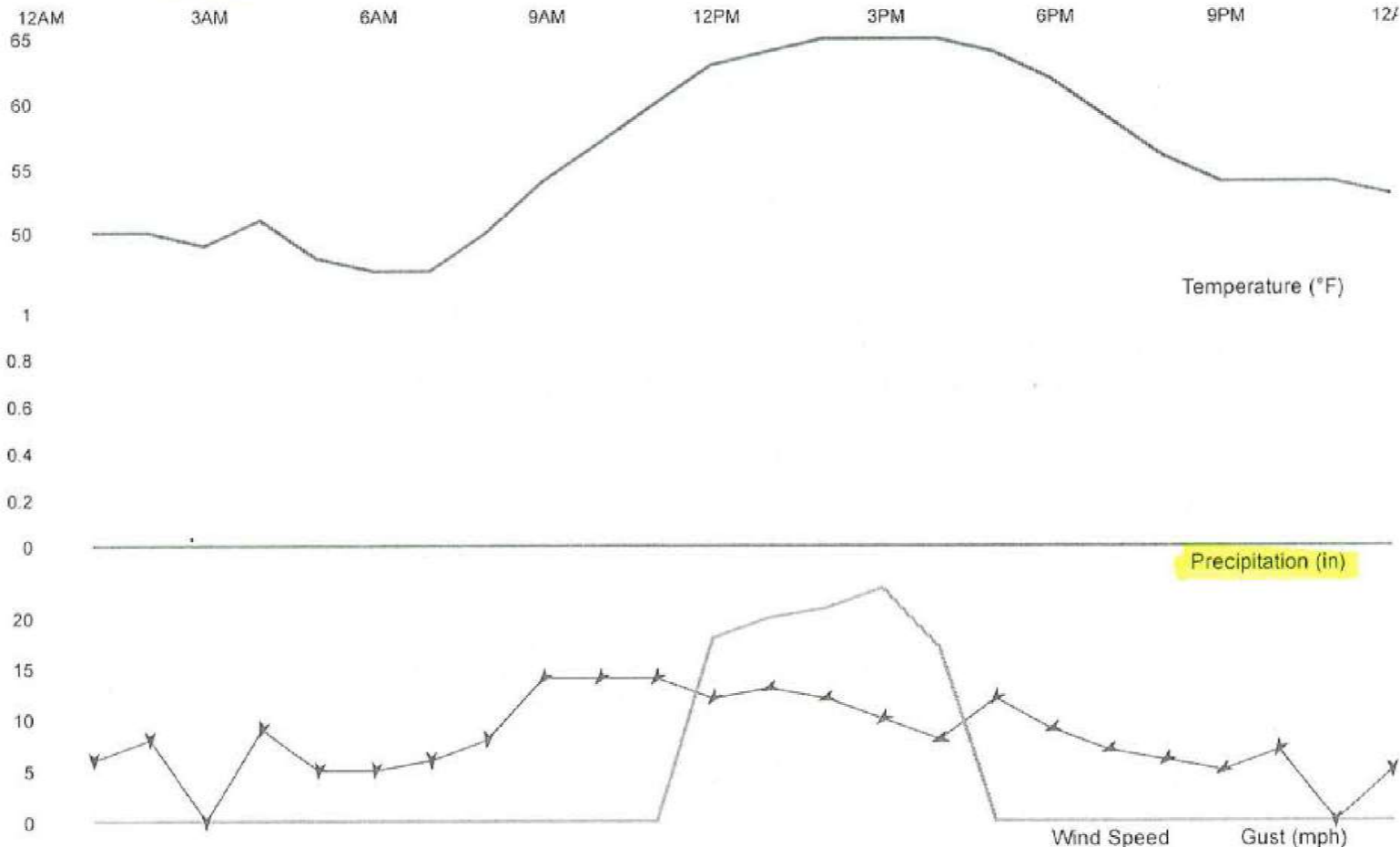
- [TODAY \(/WEATHER/US/PA/PHILADELPHIA/KPHL\)](#)
- [HOURLY \(/HOURLY/US/PA/PHILADELPHIA/KPHL\)](#)
- [10-DAY \(/FORECAST/US/PA/PHILADELPHIA/KPHL\)](#)
- [CALENDAR \(/CALENDAR/US/PA/PHILADELPHIA/KPHL\)](#)
- [HISTORY \(/HISTORY/DAILY/US/PA/PHILADELPHIA/KPHL\)](#)
- [WUNDERMAP \(/WUNDERMAP?LAT=39.87&LON=-75.24\)](#)

Daily Weekly Monthly

(/history/daily/us/pa/philadelphia/kphl/date/2020-

9-20) 9-20) 9)

September 20 2020 View



Summary

Temperature (° F)	Actual	Historic Avg.	Record	▲
High Temp	65	77	90	
Low Temp	47	59	45	
Day Average Temp	55.88	68	-	
Precipitation (Inches)	Actual	Historic Avg.	Record	▲
Precipitation (past 24 hours from 04:54:00)	0.00	0.13	-	
Dew Point (° F)	Actual	Historic Avg.	Record	▲
Dew Point	34.46	-	-	
High	38	-	-	
Low	31	-	-	
Average	34.46	-	-	
Wind (MPH)	Actual	Historic Avg.	Record	▲
Max Wind Speed	14	-	-	
Visibility	10	-	-	
Sea Level Pressure (Hg)	Actual	Historic Avg.	Record	▲
Sea Level Pressure	30.53	-	-	
Astronomy	Day Length	Rise	Set	▲
Actual Time	12h 14m	6:48 AM	7:02 PM	
Civil Twilight		6:21 AM	7:29 PM	
Nautical Twilight		5:49 AM	8:01 PM	
Astronomical Twilight		5:17 AM	8:33 PM	
Moon: waxing crescent		10:27 AM	9:18 PM	

Daily Observations

Time	Temperature	Dew Point	Humidity	Wind	Wind Speed	Wind Gust	Pressure	Precip.	Condition
12:54 AM	50 °F	38 °F	63 %	N	6 mph	0 mph	30.37 in	0.0 in	Fair
1:54 AM	50 °F	37 °F	61 %	N	8 mph	0 mph	30.38 in	0.0 in	Fair

Search Locations

Log in



Recent Cities

Woodlyn, PA (weather/us/pa/woodlyn/39.87,-75.35) Morton, PA (weather/us/pa/morton/39.91,-75.30) Norwood, PA (weather/us/pa/norwood/39.91,-75.30) Phila:

39.87 °N, 75.24 °W

Philadelphia, PA Weather History

76° PHILADELPHIA INTERNATIONAL AIRPORT STATION (/WEATHER/US/PA/PHILADELPHIA/KPHL?

CM_VEN=LOCALWX_PWSDASH) | CHANGE

HISTORY (/HISTORY/DAILY/US/PA/PHILADELPHIA/KPHL)

- [TODAY \(/WEATHER/US/PA/PHILADELPHIA/KPHL\)](#)
- [HOURLY \(/HOURLY/US/PA/PHILADELPHIA/KPHL\)](#)
- [10-DAY \(/FORECAST/US/PA/PHILADELPHIA/KPHL\)](#)
- [CALENDAR \(/CALENDAR/US/PA/PHILADELPHIA/KPHL\)](#)
- [HISTORY \(/HISTORY/DAILY/US/PA/PHILADELPHIA/KPHL\)](#)
- [WUNDERMAP \(/WUNDERMAP?LAT=39.87&LON=-75.24\)](#)

Daily

Weekly

Monthly

(/history/daily/us/pa/philadelphia/kphl/date/2020-

9-21)

9-21)

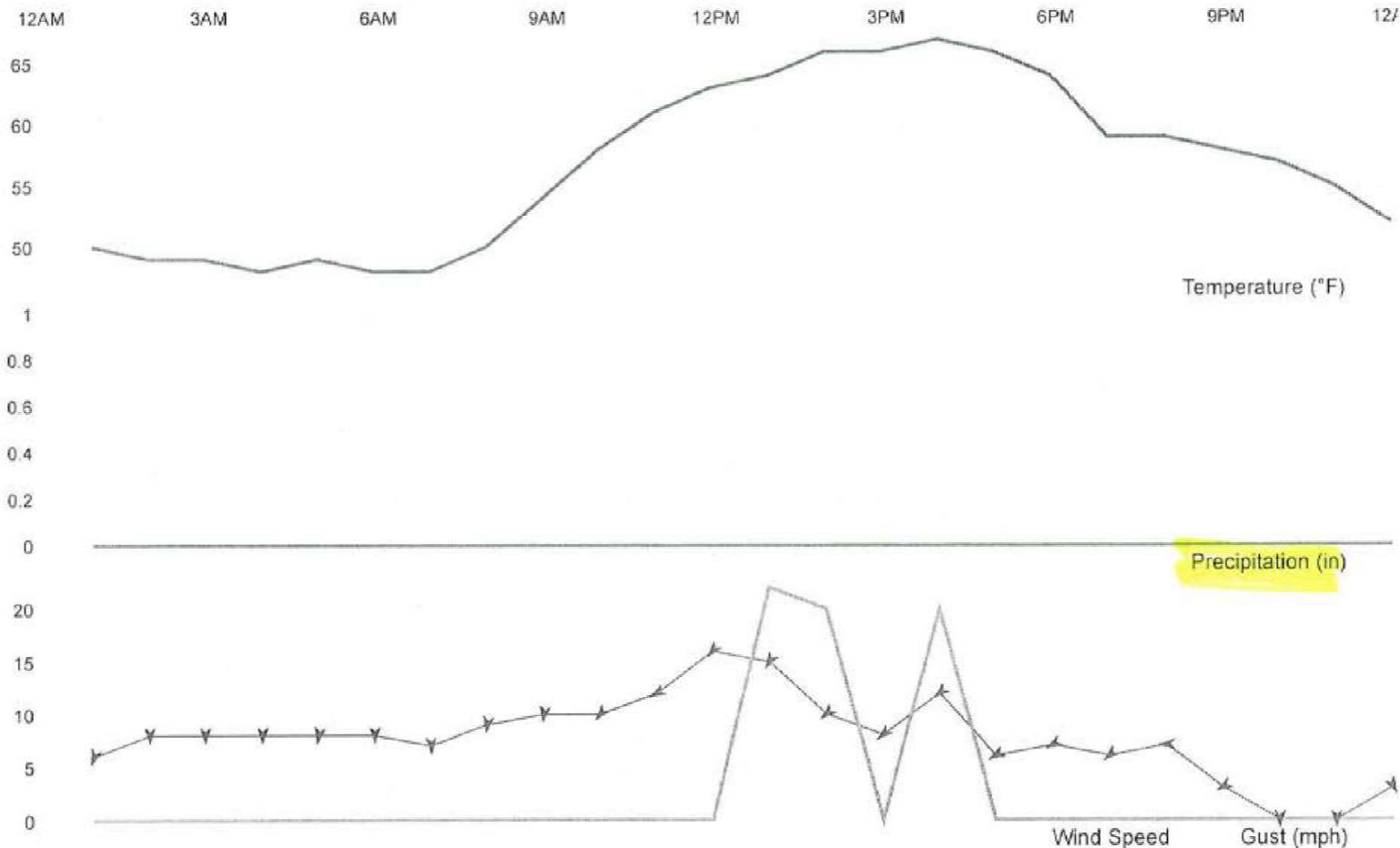
9)

September

21

2020

View



12AM

3AM

6AM

9AM

12PM

3PM

6PM

9PM

12A

Summary

Temperature (° F)	Actual	Historic Avg.	Record	▲
High Temp	67	76	97	
Low Temp	48	58	38	
Day Average Temp	56.67	67	-	
Precipitation (Inches)	Actual	Historic Avg.	Record	▲
Precipitation (past 24 hours from 04:54:00)	0.00	0.13	-	
Dew Point (° F)	Actual	Historic Avg.	Record	▲
Dew Point	35.58	-	-	
High	39	-	-	
Low	29	-	-	
Average	35.58	-	-	
Wind (MPH)	Actual	Historic Avg.	Record	▲
Max Wind Speed	16	-	-	
Visibility	10	-	-	
Sea Level Pressure (Hg)	Actual	Historic Avg.	Record	▲
Sea Level Pressure	30.56	-	-	
Astronomy	Day Length	Rise	Set	▲
Actual Time	12h 11m	6:49 AM	7:01 PM	
Civil Twilight		6:22 AM	7:28 PM	
Nautical Twilight		5:50 AM	7:59 PM	
Astronomical Twilight		5:18 AM	8:31 PM	
Moon: waxing crescent		11:43 AM	9:56 PM	

Daily Observations

Time	Temperature	Dew Point	Humidity	Wind	Wind Speed	Wind Gust	Pressure	Precip.	Condition
12:54 AM	50 °F	36 °F	59 %	NNE	6 mph	0 mph	30.53 in	0.0 in	Fair
1:54 AM	49 °F	36 °F	61 %	N	8 mph	0 mph	30.53 in	0.0 in	Fair

Search Locations

Log in (log...)



Recent Cities

Woodlyn, PA (weather/us/pa/woodlyn/39.87,-75.35) Morton, PA (weather/us/pa/morton/39.91,-75.30) Norwood, PA (weather/us/pa/norwood/39.91,-75.30) Phila

39.87 °N, 75.24 °W

Philadelphia, PA Weather History ★ 🏠

76° PHILADELPHIA INTERNATIONAL AIRPORT STATION (/WEATHER/US/PA/PHILADELPHIA/KPHL?)

CM_VEN=LOCALWX_PWSDASH) | CHANGE ▾

HISTORY (/HISTORY/DAILY/US/PA/PHILADELPHIA/KPHL)

- [TODAY \(/WEATHER/US/PA/PHILADELPHIA/KPHL\)](#)
- [HOURLY \(/HOURLY/US/PA/PHILADELPHIA/KPHL\)](#)
- [10-DAY \(/FORECAST/US/PA/PHILADELPHIA/KPHL\)](#)
- [CALENDAR \(/CALENDAR/US/PA/PHILADELPHIA/KPHL\)](#)
- [HISTORY \(/HISTORY/DAILY/US/PA/PHILADELPHIA/KPHL\)](#)
- [WUNDERMAP \(/WUNDERMAP?LAT=39.87&LON=-75.24\)](#)

Daily

Weekly

Monthly

(/history/daily/us/pa/philadelphia/kphl/date/2020-09-22)

9-22)

9-22)

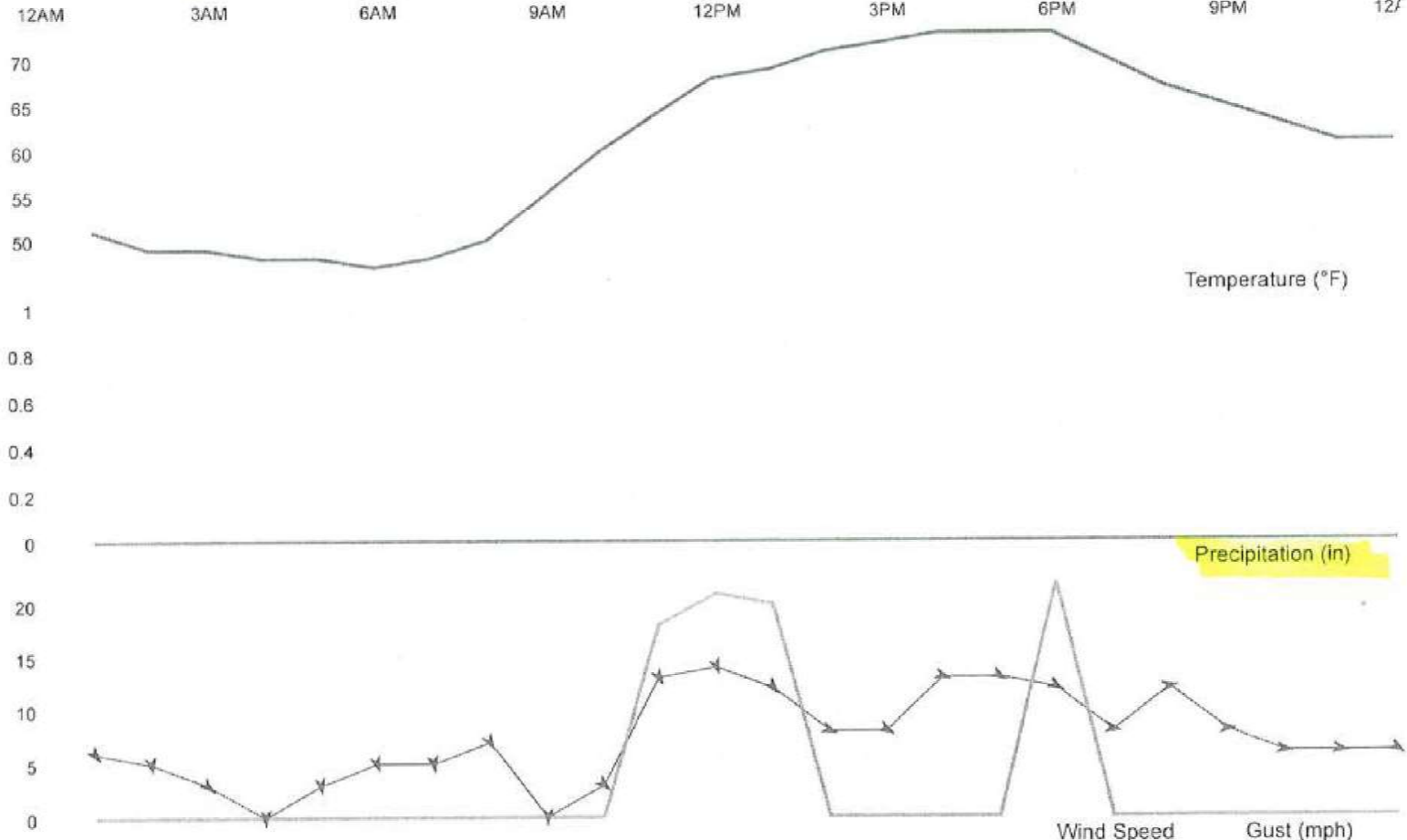
9)

September

22

2020

View



Summary

Temperature (° F)	Actual	Historic Avg.	Record	▲
High Temp	73	76	97	
Low Temp	47	58	39	
Day Average Temp	60.63	67	-	
Precipitation (Inches)	Actual	Historic Avg.	Record	▲
Precipitation (past 24 hours from 04:54:00)	0.00	0.13	-	
Dew Point (° F)	Actual	Historic Avg.	Record	▲
Dew Point	38.08	-	-	
High	41	-	-	
Low	34	-	-	
Average	38.08	-	-	
Wind (MPH)	Actual	Historic Avg.	Record	▲
Max Wind Speed	14	-	-	
Visibility	10	-	-	
Sea Level Pressure (Hg)	Actual	Historic Avg.	Record	▲
Sea Level Pressure	30.33	-	-	
Astronomy	Day Length	Rise	Set	▲
Actual Time	12h 9m	6:50 AM	6:59 PM	
Civil Twilight		6:23 AM	7:26 PM	
Nautical Twilight		5:51 AM	7:57 PM	
Astronomical Twilight		5:19 AM	8:30 PM	
Moon: waxing crescent		12:55 PM	10:39 PM	

Daily Observations

Time	Temperature	Dew Point	Humidity	Wind	Wind Speed	Wind Gust	Pressure	Precip.	Condition
12:54 AM	51 °F	40 °F	66 %	NW	6 mph	0 mph	30.33 in	0.0 in	Fair
1:54 AM	49 °F	39 °F	69 %	N	5 mph	0 mph	30.33 in	0.0 in	Fair